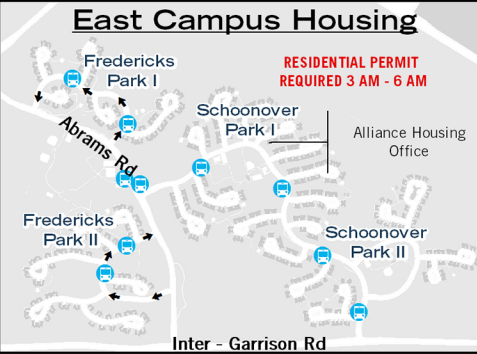
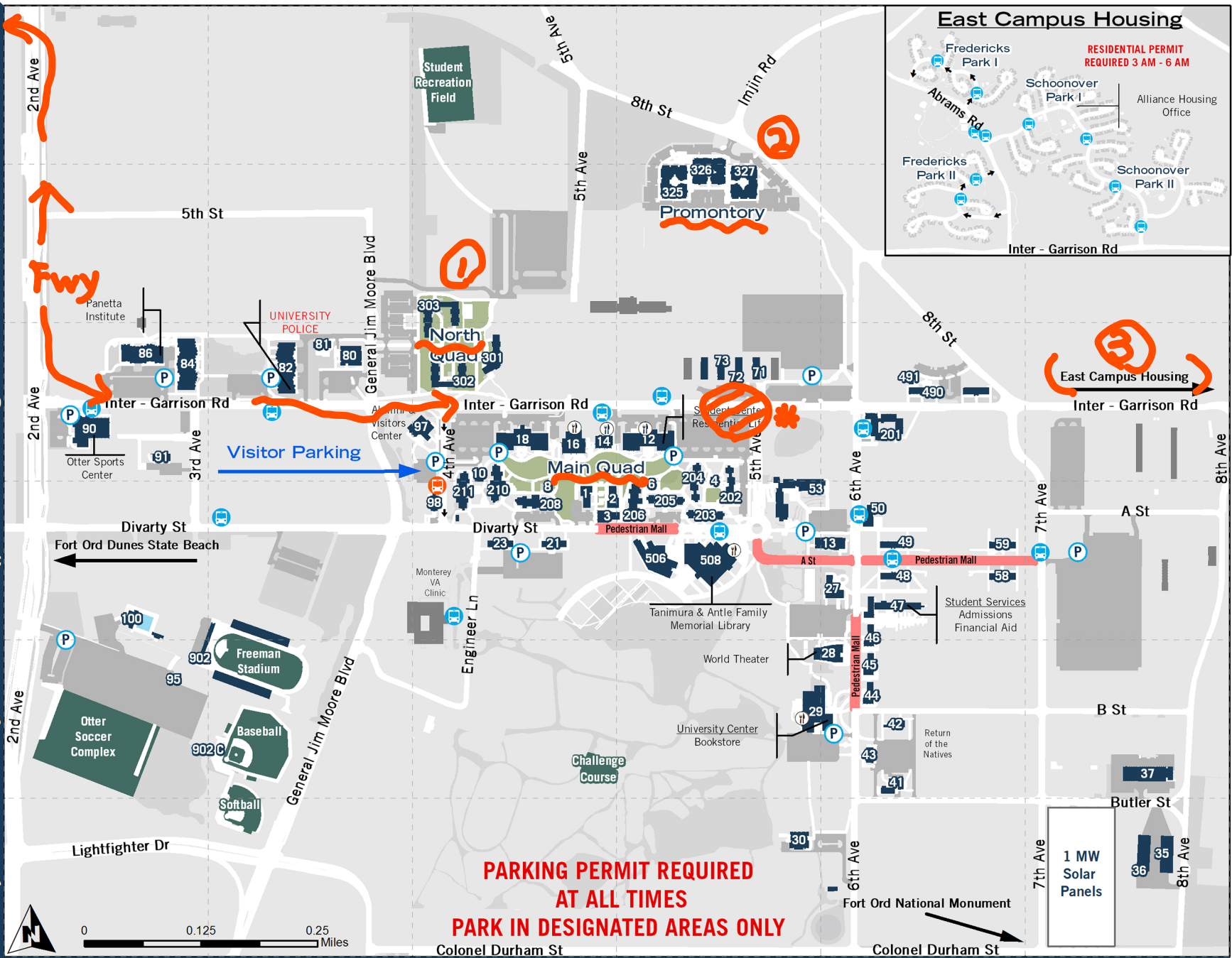




# CAMPUS MAP



- # BUILDING**  
See reverse side for building index
- PARKING**
- DINING**
- PARKING PERMIT DISPENSERS**
- MST BUS STOP**
- AVC TRANSIT EXCHANGE**

**PARKING PERMIT REQUIRED  
AT ALL TIMES  
PARK IN DESIGNATED AREAS ONLY**

Find more maps at [csumb.edu/maps](http://csumb.edu/maps)

For transit and bicycling information visit [csumb.edu/Transportation](http://csumb.edu/Transportation)

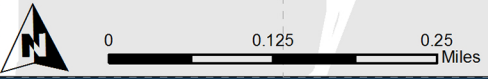
Plan ahead, buy a permit online at [csumb.edu/parking](http://csumb.edu/parking)

Emergency: 911

Non-Emergency: (831)-655-0268

Parking Services: (831)-582-3573

Date Published: 8/22/2017



## ADMIN / INSTRUCTIONAL / SERVICES

BUILDING NAME	BUILDING NO.	GRID
Administration Building	1	C3
Alumni & Visitors Center	97	D3
Beach Hall	21	C3
Black Box Cabaret	81	D2
Gambord Business and Information Technology Building	506	C4
Chapman Science Academic Center	53	C4
Child Care Center	91	D1
Cinematic Arts & Technology	27	C5
Coast Hall	45	B5
Del Mar	3	C3
Dining Commons	16	D3
Dunes Hall	10	D3
Facilities Services & Operations	37	B6
Gavilan Hall	201	D5
Green Hall	58	C5
Harbor Hall	46	C5
Health & Wellness Services	80	D2
Heron Hall	18	D3
IT Services	43	B5
Mail Room / Shipping & Receiving	35	A6
Meeting House	98	C3
Mountain Hall	84	D1
Music Hall	30	A4
Oaks Hall	490	D5
Oaks Hall Annex	491	D5
Ocean Hall	86	D1
Otter Express	14	D3
Pacific Hall	44	B5
Playa	2	C3
Reading Center	59	C5
Sand Hall	8	C3
Science Instructional Lab Annex	50	C5
Science Research Lab Annex	13	C5
Student Center	12	D4
Student Services	47	C5
Surf Hall	6	C4
Tanimura & Antle Family Memorial Library	508	C4
Telecommunications	41	B5
Tide Hall	23	C3
University Center	29	B4
University Storage	36	A6
Valley Hall	82	D2
Visual & Public Art – West	73	D4
Visual & Public Art – Center	72	D4
Visual & Public Art – East	71	D4
Watershed Institute	42	B5
Wave Hall	4	C4
World Languages & Cultures – North	49	C5
World Languages & Cultures – South	48	C5
World Theater	28	B5

## RESIDENCE HALLS

BUILDING NAME	BUILDING NO.	GRID
Asilomar Hall	203	C4
Avocet Hall	208	C3
Cypress Hall	202	C4
Manzanita Hall	205	C4
Promontory – West	325	E4
Promontory – Center	326	E4
Promontory – East	327	E4
Pinnacles Suites	302	D3
Sanderling Hall	211	C3
Strawberry Apartments	301	D3
Tortuga Hall	210	C3
Vineyard Suites	303	E3
Willet Hall	204	C4
Yarrow Hall	206	C4

## SPORTS & RECREATION

BUILDING NAME	BUILDING NO.	GRID
Aquatic Center	100	C1
Field House	902	B2
Field Office	902C	B1
Otter Sports Center	90	D1
Stadium Restrooms	95	B1

The map shows the CSUMB campus layout. Key features include:
 

- Monterey Bay** to the west.
- Seaside** to the south.
- Marina** area to the north.
- CSUMB** campus buildings marked with a star, including the main building and the Alumni D.
- Roads:** Second Ave, Imjin Rd, Inter - Garrison Rd, Reservation Rd, Blanco Rd, and Salinas Rd.
- Landmarks:** Lighttower Pt, Moss Landing, Watsonville, Santa Cruz & Gilroy to the north; Sand City, Monterey, Pacific Grove, & Carmel-by-the-Sea to the south.



**csumb.edu**

---

Alumni & Visitors Center  
 5108 Fourth Avenue  
 Seaside, CA 93955-8001  
 831-582-3000

4388-170727